



Blue Tech Entrepreneurship Program (BTEP)

Geographical Region

Figure – 1: City of Gulfport Blue Economy Innovation District
(Downtown Area)

Figure – 2: Blue Tech Economy Cluster
(Hancock, Harrison, and Jackson Counties)

Figure – 3: Operational Test Range for Unmanned Maritime Systems
(Offshore along Mississippi Gulf Coast)

Figure – 4: Gulf Coast Federally Qualified Opportunity Zones



Figure - 1

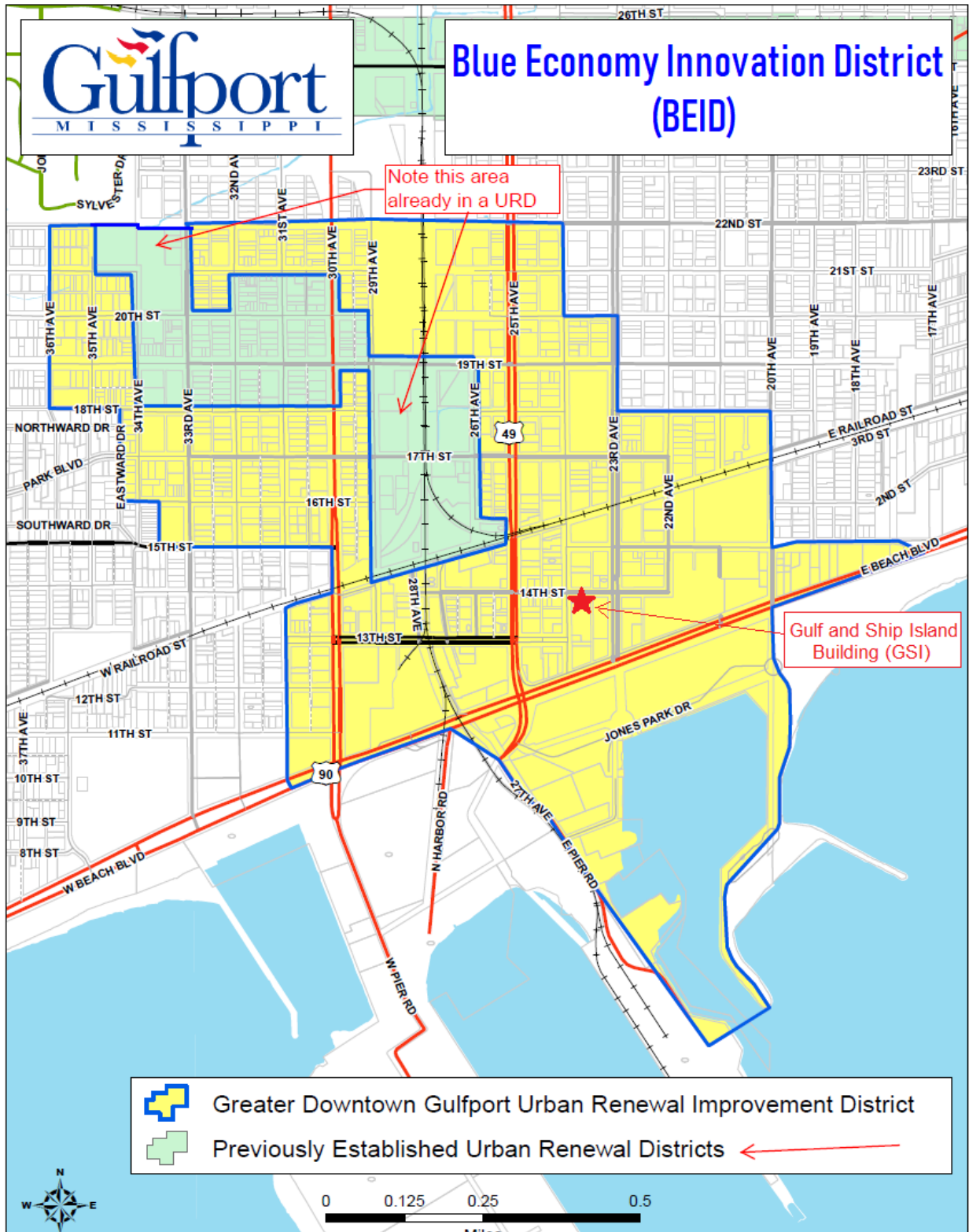


Figure -2

Blue Tech in Mississippi

Leveraging collaboration, coastal resources, expertise and innovation

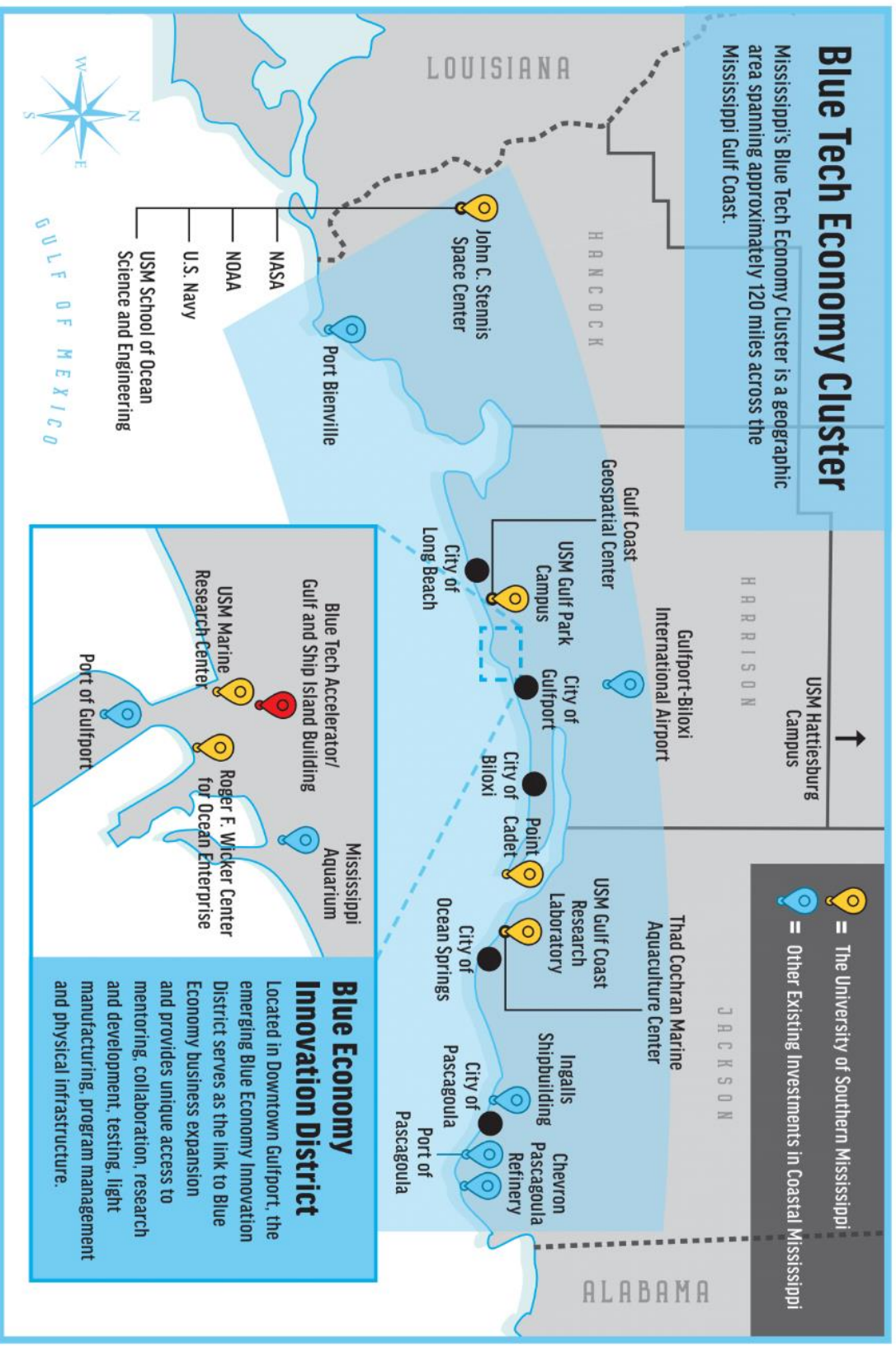
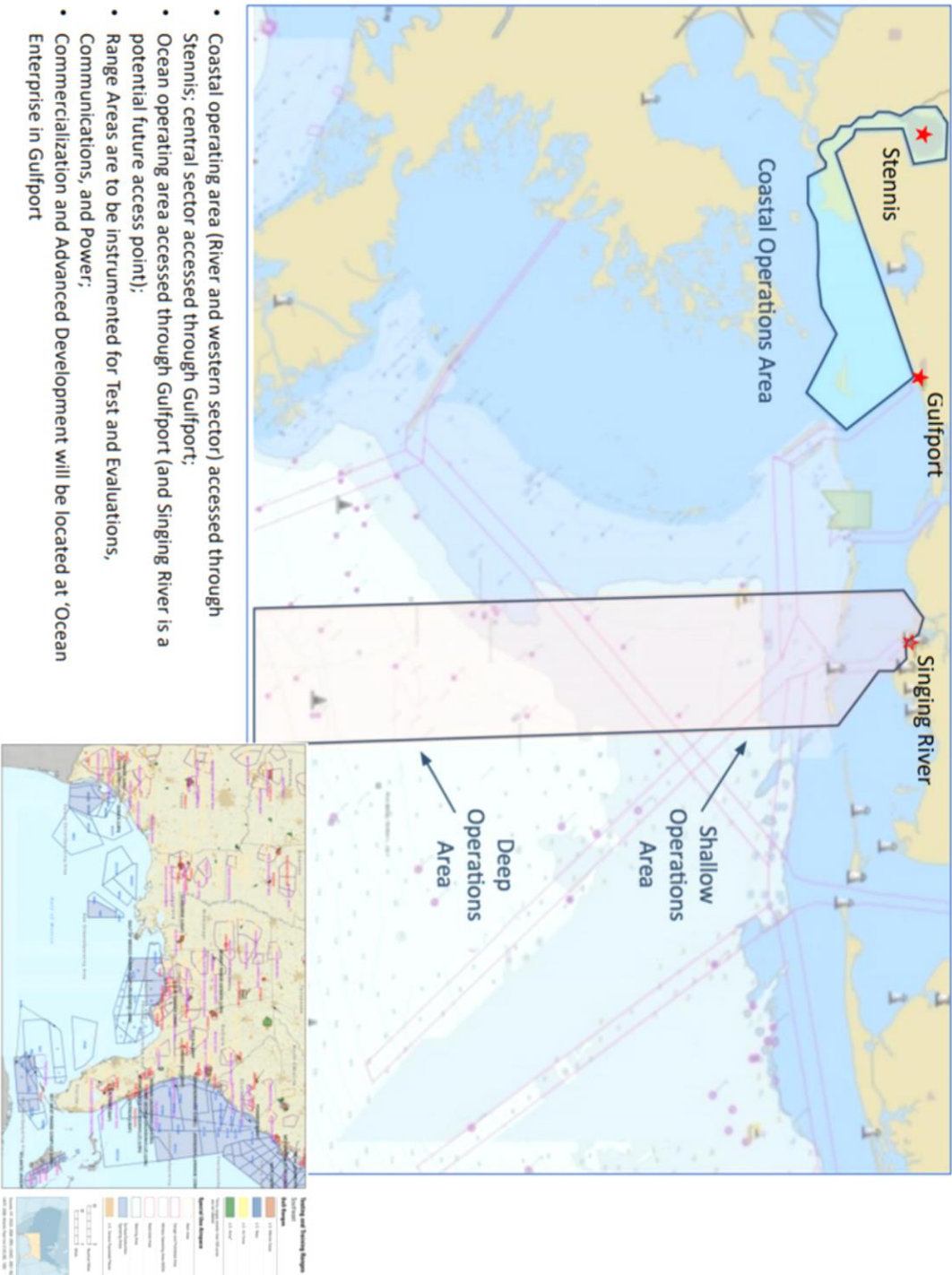


Figure - 3 University of Southern Mississippi Gulf Coast
 Unmanned Maritime Systems (UMS) Operational Test Range



- Coastal operating area (River and western sector) accessed through Stennis; central sector accessed through Gulfport;
- Ocean operating area accessed through Gulfport (and Singing River is a potential future access point);
- Range Areas are to be instrumented for Test and Evaluations, Communications, and Power;
- Commercialization and Advanced Development will be located at 'Ocean Enterprise in Gulfport'

Figure - 4

Map of Opportunity Zones

